





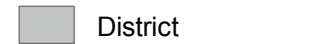


# House Redistricting Plan - District 63

-  Highways w/Limited Access
  -  Major Roads
  -  Counties
  -  Precincts
  -  Cities and Towns
  -  Major Surface Water
  -  District
- Reference geography has been updated since plan creation.

